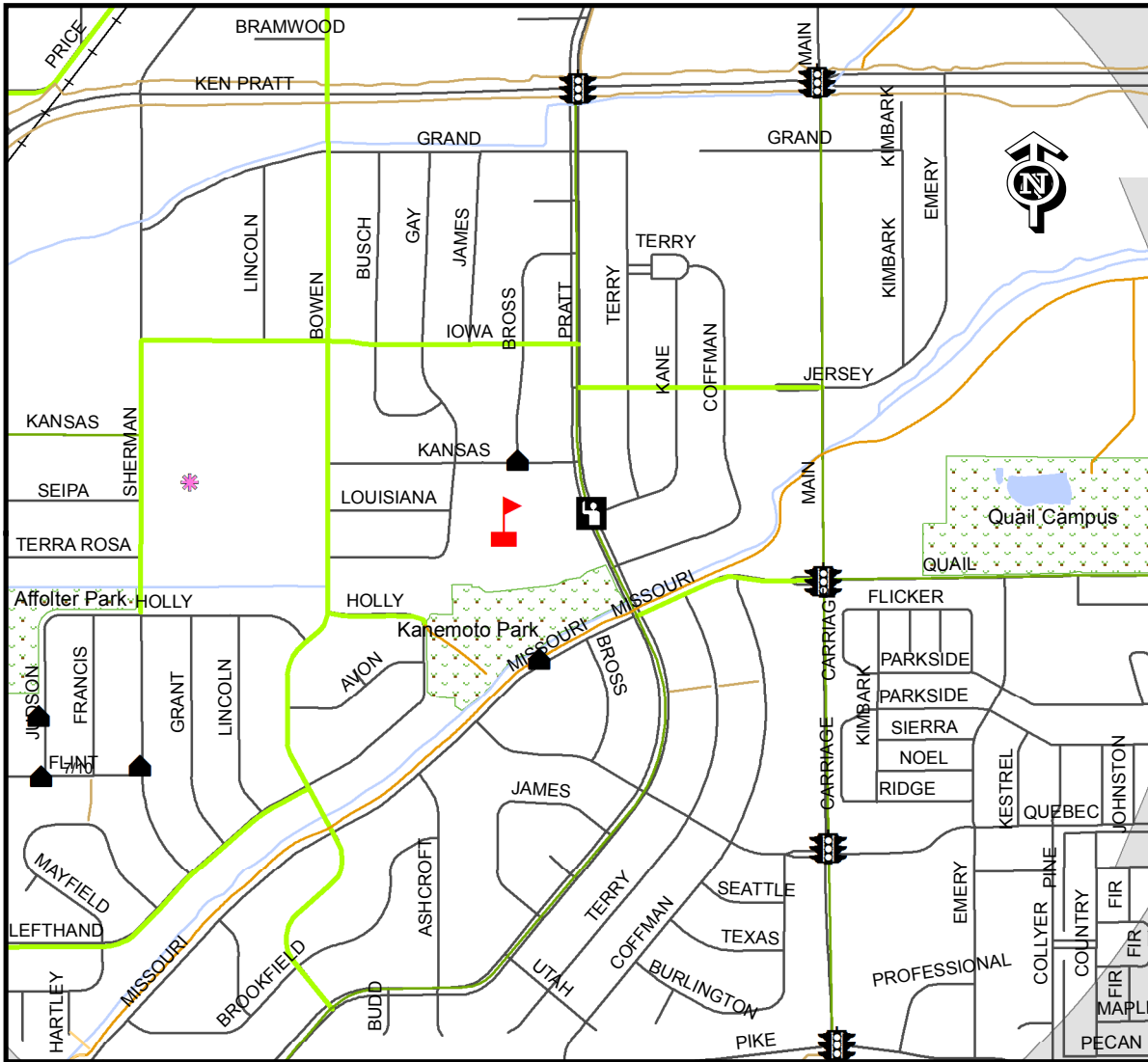











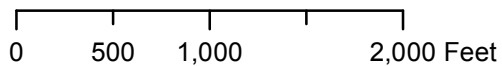


Burlington Elementary School



-  Crossing Guard
-  Crosswalk
-  School
-  Traffic Signal
-  Bike lane
-  Bike route
-  Multi-use Trail
-  Multi-use Trail (soft surface)
-  Sidewalk connection
-  Bike Racks
-  3/4 Mile Radius



Draw in your house and use a colored pencil to draw your best route to school.



**WALK
or
BIKE**



**to
Burlington
Elementary
School**

Walk a Block! - Walk or bike all the way to school or park at Affolter or Lefthand Creek Park and walk the rest of the way to school with your child.

- *No Traffic Lines...*
- *Active Living...*
- *and FUN!*



City of Longmont
Public Works & Natural Resources
303-651-8615