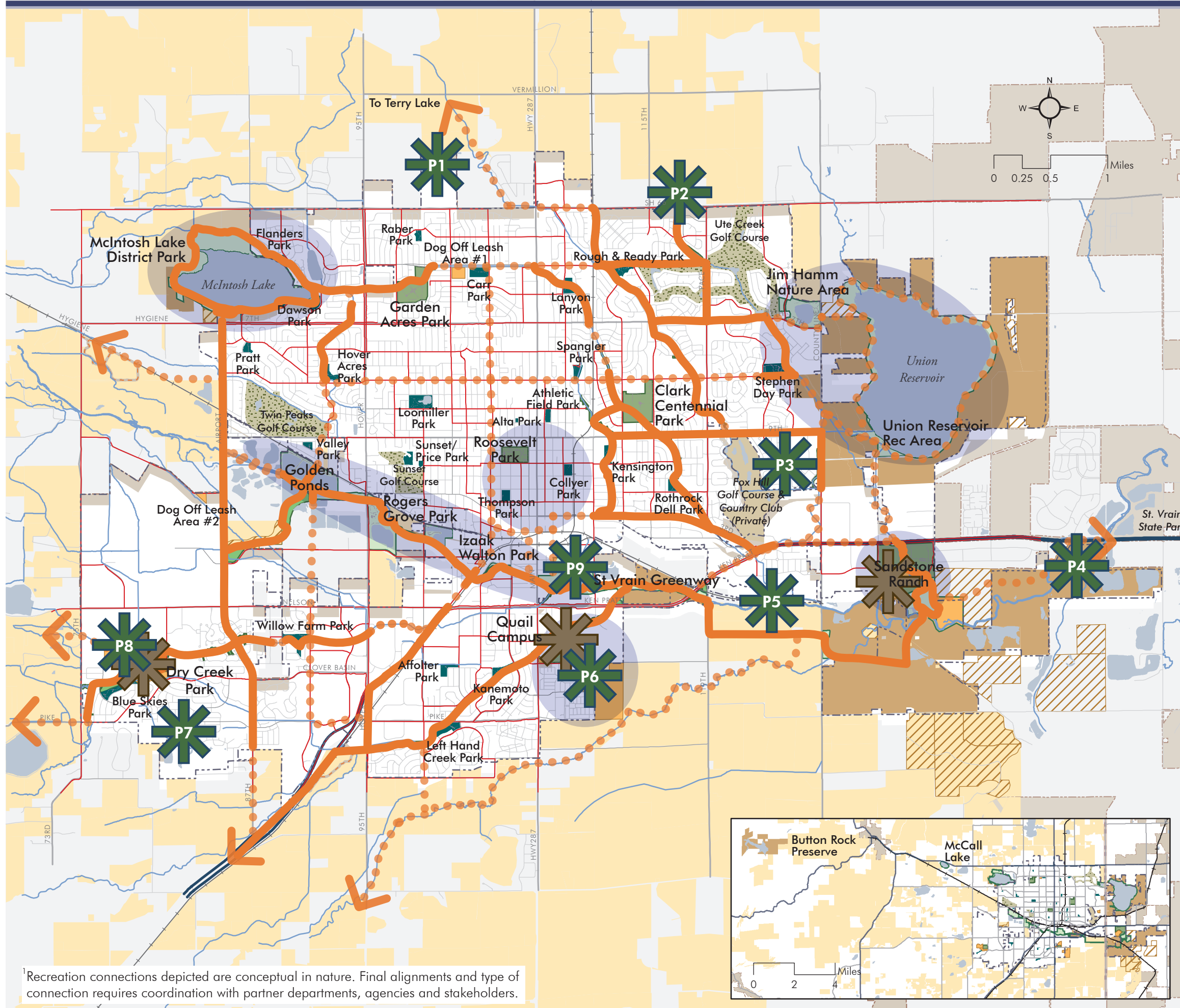
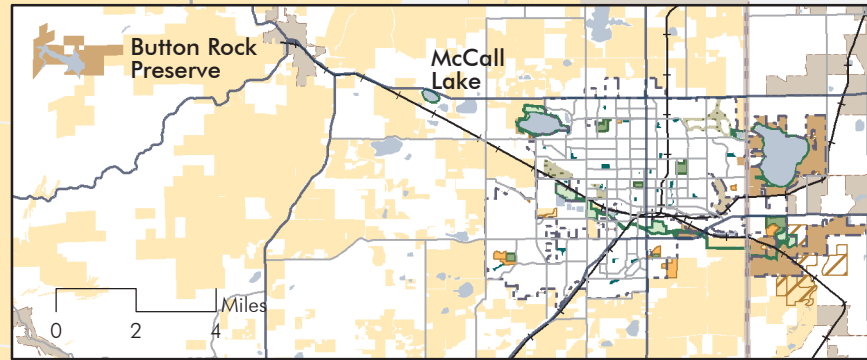
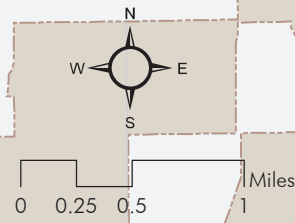




Parks, Recreation & Trails Master Plan



- Existing Enhanced Recreation Connection
- Proposed Enhanced Recreation Connection¹
- Future Park Development
- Future Recreation Facility Development
- Community Identity Cluster
- City Limit
- On-Street Bicycle Transportation Routes (bike lanes, bikeways, bike routes, etc.)
- Multi-use Trail (Non-City)
- Railroad
- Expressway
- Arterial Road
- Local Street
- District Park
- Community Park
- Neighborhood Park
- Other City Public Lands (Intended for recreational uses)
- City Open Space - Easement/Option
- City Open Space and Public Lands
- County Open Space (fee and easement)
- Public Golf Course
- Private Golf Course
- Greenway Lands
- Other City/County/State Lands



¹Recreation connections depicted are conceptual in nature. Final alignments and type of connection requires coordination with partner departments, agencies and stakeholders.

Map 6: System Concept

